



[cranbourne.hants.sch.uk/parents/transport](http://cranbourne.hants.sch.uk/parents/transport)

## Travel choices guide

Use this map and guide to make your journey to school easier, healthier and more convenient



June 2024

[myjourneyhampshire.com](http://myjourneyhampshire.com)



Funded by the Department for Transport



## Plan your journey

You can find help on how to plan your journey using the My Journey Planner at

[myjourneyhampshire.com](http://myjourneyhampshire.com)

Choose different ways to travel and the time you want to leave or arrive and the journey planner will select the best route for you.

When you've looked at your options, find out what facilities your school has, for example does it have cycle storage, lockers, or somewhere covered to wait if it's raining. You should also check for any advice and services offered by your school, as well as guidance or requirements by public transport operators you may be looking to use.

Some other useful cycling sites are:

[basingstoke.gov.uk/cycle](http://basingstoke.gov.uk/cycle)

[sustrans.org.uk](http://sustrans.org.uk)

[cyclinguk.org/journey-planner](http://cyclinguk.org/journey-planner)

[cyclestreets.net](http://cyclestreets.net)

## Transition Time: Going into Year 7

Try out the [myjourney.com/transition](http://myjourney.com/transition) resources designed to lead you through the process of planning your new journey to school and, as much as is possible, keeping it active, safe, pollution-free and sustainable.



## Using the bus is easier than you think

- Contact your local bus operator to find out which ticket you need.
- Arrive at the stop a couple of minutes early.
- Check the display screen at the bus stop if applicable.
- Put your arm out when the bus is in sight.
- Allow passengers off the bus first.
- Buy your ticket or use your bus pass (depending on your ticket type).
- Usually the name of the next stop will be indicated either on the screen on the bus or by on-board next stop announcements.
- When your destination is in sight press the 'Stop' button.
- For your safety, stay still until the bus has fully stopped.

There's an original, humorous Histrionics film to inspire you and lots of follow-up activities, hints, tips and links to resources to ensure you have all the information you need to make positive active travel choices whenever possible which will make a difference not only to your health but to the sustainability of the planet.

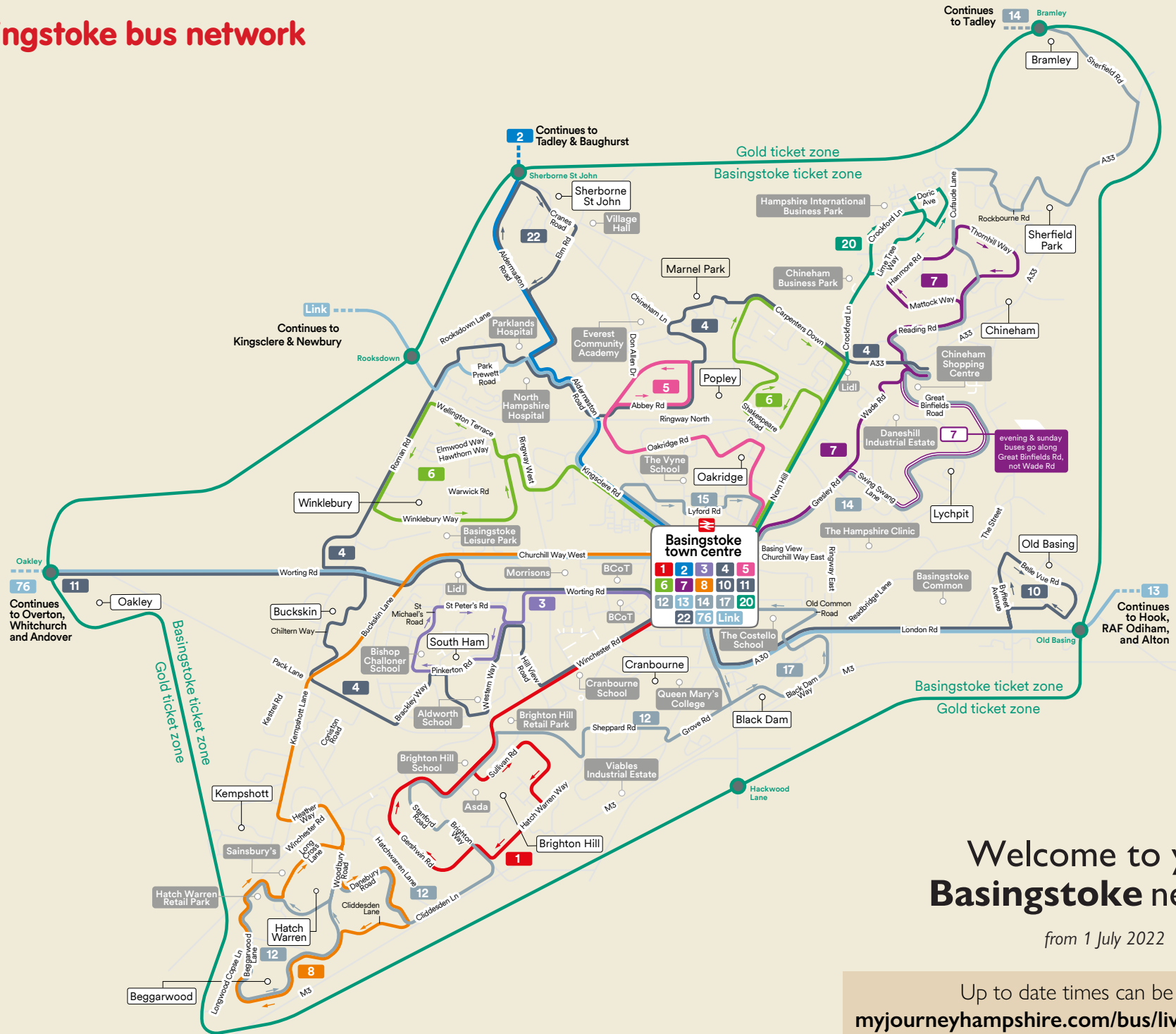
 **Bus timetable**

Bus route	Bus stop	Morning times			Afternoon times		
<b>Route 1 – Brighton Hill</b>	Beethoven Road, Brighton Hill	7.30am	7.42am	7.54am	-		
	Brighton Hill Centre	7.39am	7.51am	8.03am	-		
	Brighton Hill, opp Gillies Health Centre	-			3.24pm	3.36pm	4.26pm
	Cobbett Green, South Ham	7.42am	7.54am	8.06am	3.21pm	3.33pm	4.22pm
	Portacre Rise, Winchester Road ●	7.43am	7.55am	8.07am	3.19pm	3.31pm	4.20pm
	King Furlong Drive, Winchester Road	7.44am	7.56am	8.08am	-		
	King of Wessex, Winchester Road ●	7.45am	7.57am	8.09am	3.19pm	3.31pm	4.19pm
<b>Route 4 – Chineham, Popley, Rooksdown &amp; Winklebury</b>	Madeira Close, Popley	7.14am			4.14pm	5.19pm	
	Abbey Road shops, Popley	7.24am			4.07pm	5.12pm	
	Rooksdown Community Centre	7.33am			3.59pm	5.04pm	
	Kenilworth Road, Winklebury	7.37am			3.53pm	4.58pm	
	Mourne Close, Buckskin	7.42am			3.49pm	4.54pm	
	Portsmouth Way, South Ham	7.51am			3.40pm	4.45pm	
	Portacre Rise, Winchester Road ●	8.01am			3.28pm	4.33pm	
	King Furlong Drive, Winchester Road	8.02am			-		
King of Wessex, Winchester Road ●	8.03am			3.27pm	4.32pm		
<b>Route 11 – Oakley &amp; Winklebury</b>	Breach Farm, East Oakley	-			3.28pm	-	
	Itchen Close, Oakley	7.26am			-	4.32pm	
	Springfield, Oakley	-			3.27pm	4.31pm	
	St John's Church, East Oakley	7.35am			-		
	Pack Lane crossroads, Newfound	7.38am			-	4.30pm	
	The Fox, Newfound	7.39am			-	4.28pm	
	Greenway (Leisure Centre – Winklebury)	7.47am			-	4.20pm	
	Brighton Hill Centre, South Ham	-			3.13pm	-	
	Portacre Rise, Winchester Road ●	7.53am			3.09pm	4.14pm	
	King Furlong Drive, Winchester Road	7.53am			-		
King of Wessex, Winchester Road ●	7.54am			3.08pm	4.13pm		
<b>Route 12 – Brighton Hill &amp; Hatch Warren</b>	Community Centre, Hatch Warren	7.23am			3.33pm	4.33pm	
	Sainsbury's (out) Hatch Warren	7.27am			-		
	Wedderburn Avenue, Kempshott Park	7.35am			-		
	Danebury Road, Hatch Warren	7.41am			-		
	Dankworth Road, Brighton Hill	7.47am			3.25pm	4.25pm	
	Brighton Hill Centre	7.50am			3.23pm	4.23pm	
Stratton Road, Cranbourne ●	7.55am			3.19pm	4.19pm		

Up to date times can be found at [myjourneyhampshire.com/bus/live-bus-information](http://myjourneyhampshire.com/bus/live-bus-information)



# Basingstoke bus network



## Welcome to your Basingstoke network

from 1 July 2022

Up to date times can be found at [myjourneyhampshire.com/bus/live-bus-information](https://myjourneyhampshire.com/bus/live-bus-information)



## Network connections

There are numerous connecting services running in and out of the bus and train stations which are approximately 1800m (23 min walk) or a short bus ride from Cranbourne.



## School bus services

Please see up to date information on Cranbourne-funded school bus services at [cranbourne.hants.sch.uk/parents/transport](http://cranbourne.hants.sch.uk/parents/transport) or enquire at the school office.



## Bus ticket information

### Stagecoach Termrider Bus Pass:

Costs less than £10 a week (payable termly) and valid 7 days a week (includes holidays except summer) on all Stagecoach buses for students aged 5-16 within the Basingstoke ticket zone (a saving of over £4 per week on a child's Megarider weekly ticket).

See [stagecoachbus.com/regionaltickets/south/basingstoke/termrider](http://stagecoachbus.com/regionaltickets/south/basingstoke/termrider) for more information.

### Free Stagecoach bus passes:

Catchment pupils may be eligible for a free Stagecoach bus pass. Please visit [hants.gov.uk/educationandlearning/schooltransport](http://hants.gov.uk/educationandlearning/schooltransport) to check your eligibility.



## Cranbourne walking distances

Portacre Rise - 400m (5 min)  
King of Wessex - 400m (5 min)  
Stratton Road - 600m (7 min)



## Walking to school safely

- Walking to school will keep you fit and healthy.
- Be aware of junctions and crossings and plan the safest place to cross.
- Use safe crossing places where you can.
- See and be seen – wear bright colours during the day and reflective materials when dark. Don't assume a driver has spotted you.
- Look ahead – look down the road for obstacles and be aware of side roads and driveways. When passing parked cars leave room for a car door and a little more.



# Keep in touch with us



[info@myjourneyhampshire.com](mailto:info@myjourneyhampshire.com)



[@MyJourneyHants](https://twitter.com/MyJourneyHants)



[myjourneyhants](https://www.facebook.com/myjourneyhants)

[myjourneyhampshire.com](http://myjourneyhampshire.com)



Funded by the Department for Transport




# Walking and cycle route map

## Key

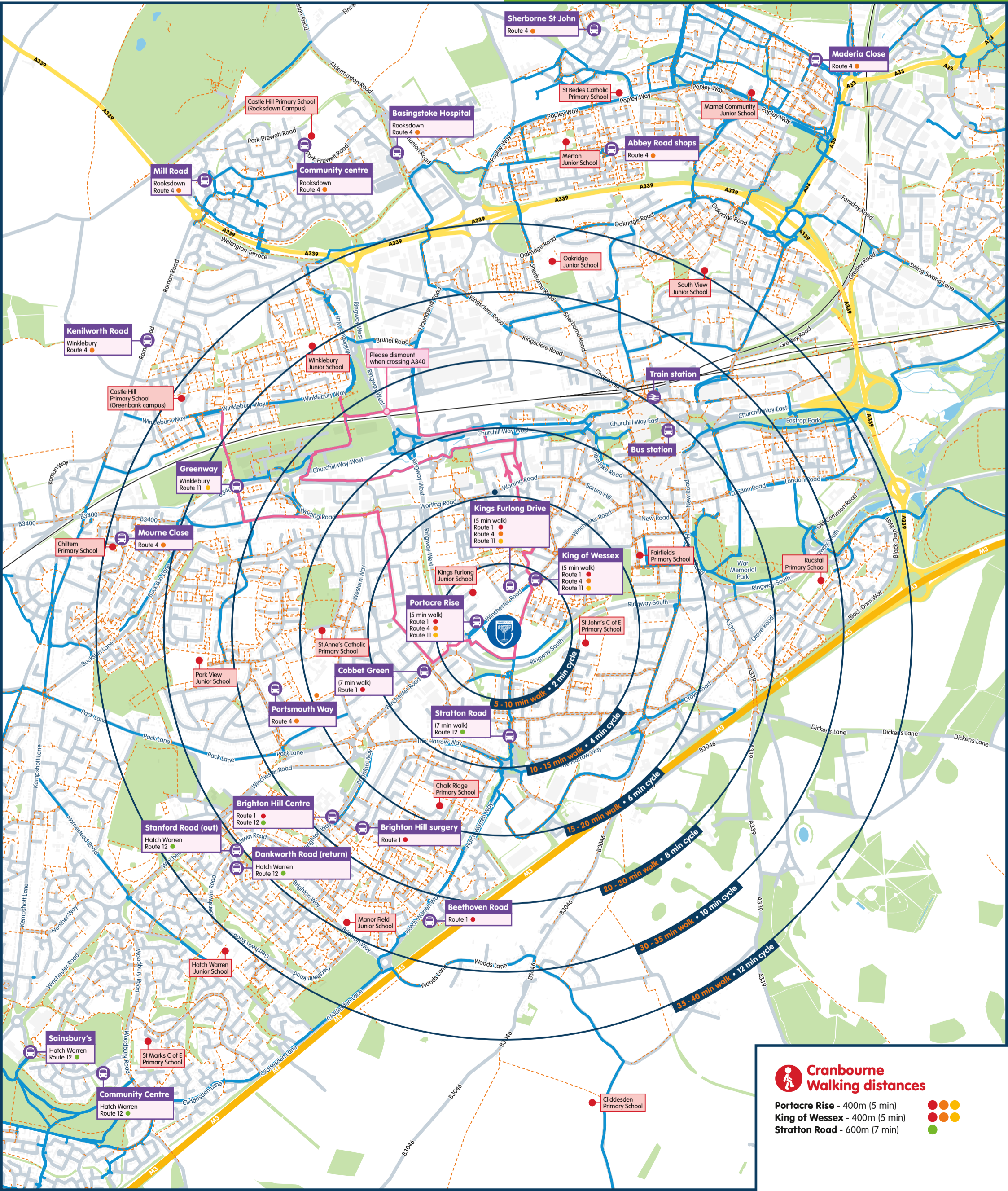
- Walking routes
- Cycle routes
- Suggested cycle routes from Winklebury
- Railway
- Schools
- Notable bus stops
- Train station



## Cycle savvy and safe



- A Wheels**  
Make sure your tyres are inflated and that the wheel bolts are tightened and secured to the frame.
- B Handle bars**  
Check both your breaks are working by applying your right to check the front and your left to check the rear.
- C Pedals and chain**  
Roll your pedals backwards to check your chain runs smoothly, is in gear and isn't rusty.
- D Seat**  
Check your seat is at the right height by sitting on your bike with your tip toes touching the floor. Your knees should not be higher than the handle bars.
- E Gears**  
If your bike has gears, lift your rear wheel and shift through your gears to check they run smoothly.
- F Protect your head**  
Always wear a helmet! Even on short journeys.
- G Consider your position**  
Avoid cycling on the inside of any vehicles and keep clear from gutters and kerbs.



### Cranbourne Walking distances

- Portacre Rise - 400m (5 min)
- King of Wessex - 400m (5 min)
- Stratton Road - 600m (7 min)